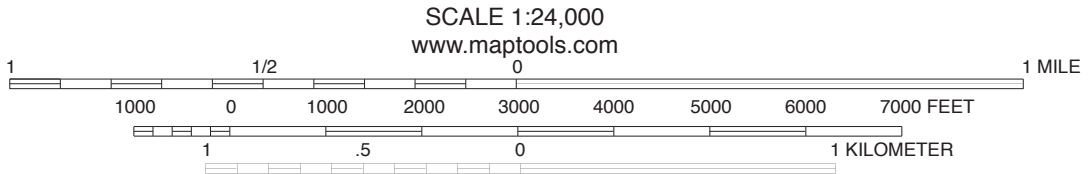
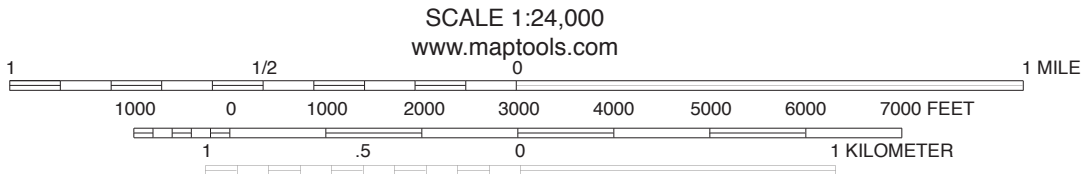


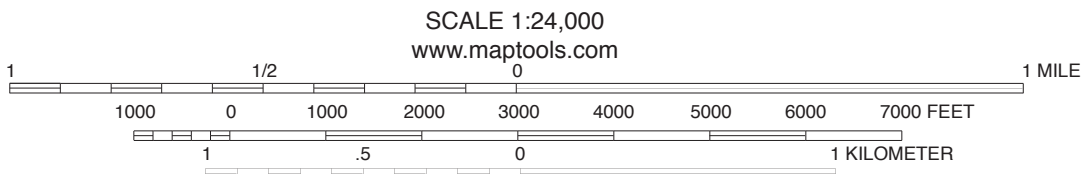
CONTOUR INTERVAL ____ FEET



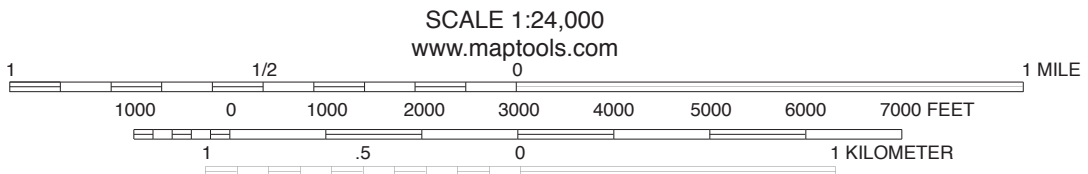
CONTOUR INTERVAL ____ FEET



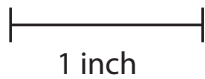
CONTOUR INTERVAL ____ FEET



CONTOUR INTERVAL ____ FEET

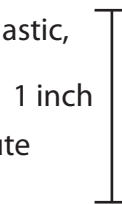


CONTOUR INTERVAL ____ FEET



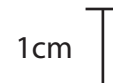
Note:

These tools can be purchased, professionally printed on sturdy plastic, and at very affordable prices, from MapTools.com.



These tools are copyrighted by MapTools. Please do not redistribute them for commercial gain.

Make sure that any printing options like "fit to page", "shrink to page", "scale to fit", are turned off. To be useful this file must be printed to scale.



You can check that the file printed correctly, using the inch or centimeter marks and a ruler.

Thanks for your interest in our tools. -John Carnes, MapTools